










Basin Electric  
Power Cooperative

# Driving Directions: Headquarters to Freedom Mine

1. Start out going West on INTERSTATE AVE
2. Turn LEFT onto US-83 S/ND-1804 S.
3. Merge onto I-94 W.
4. Take the ND-49 exit- exit number 110- toward GLEN ULLIN/BEULAH.
5. Turn RIGHT onto ND-49 SW.
6. Travel 30.5 Miles to the intersection of ND HWY 200 & HWY 49
7. From the intersection of ND HWY 200 & HWY 49, Travel North (Straight) on COUNTY ROAD 21 for 2 miles.
8. Turn left onto County Road 26A for 3.5 Miles
9. Turn slight Right onto County Road 15 for 6.4 Miles
10. Turn Right into Freedom Mine

## Map Features

- |   |               |   |                    |
|---|---------------|---|--------------------|
|  | Driving Route |  | Streams and Rivers |
|  | Headquarters  |  | Interstate Highway |
|  | Cities        |  | State Highway      |
|   |               |  | County Highway     |

